




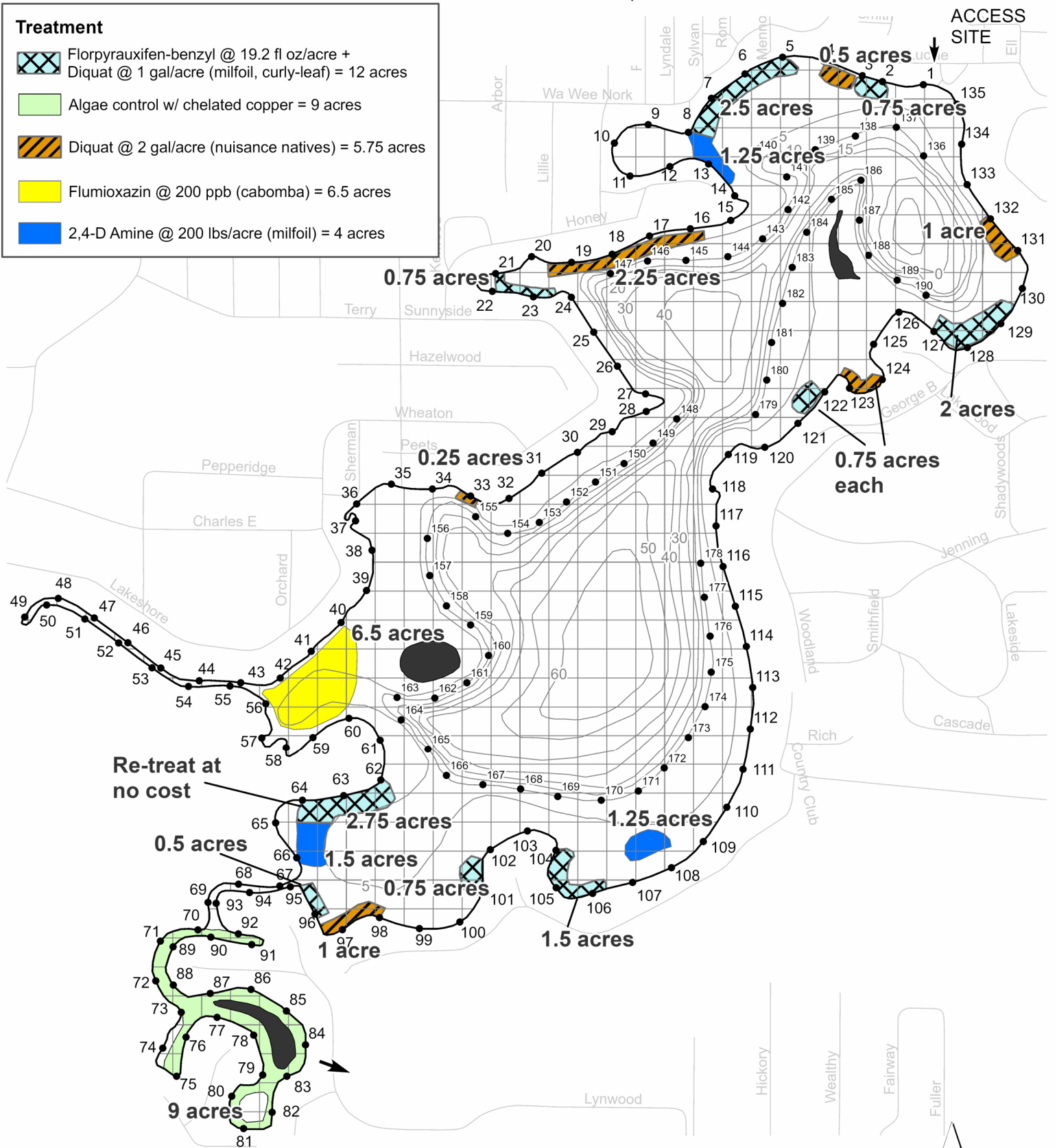


**GOGUAC LAKE  
CALHOUN COUNTY, MICHIGAN  
TREATMENT MAP  
SURVEY DATE: JUNE 13, 2024**

□ = 1 ACRE

**Treatment**

-  Florpyrauxifen-benzyl @ 19.2 fl oz/acre +  
Diquat @ 1 gal/acre (milfoil, curly-leaf) = 12 acres
-  Algae control w/ chelated copper = 9 acres
-  Diquat @ 2 gal/acre (nuisance natives) = 5.75 acres
-  Flumioxazin @ 200 ppb (cabomba) = 6.5 acres
-  2,4-D Amine @ 200 lbs/acre (milfoil) = 4 acres



TOTAL LAKE AREA = 352 ACRES  
REVISION DATE: FEBRUARY 2022

DEPTH CONTOUR SOURCE - MICHIGAN CONSERVATION DEPARTMENT 1951.

The applicator shall make adjustments, if needed, to comply with EGLE permit requirements.

N

0 500 1,000 Feet

**progressive** | ae